












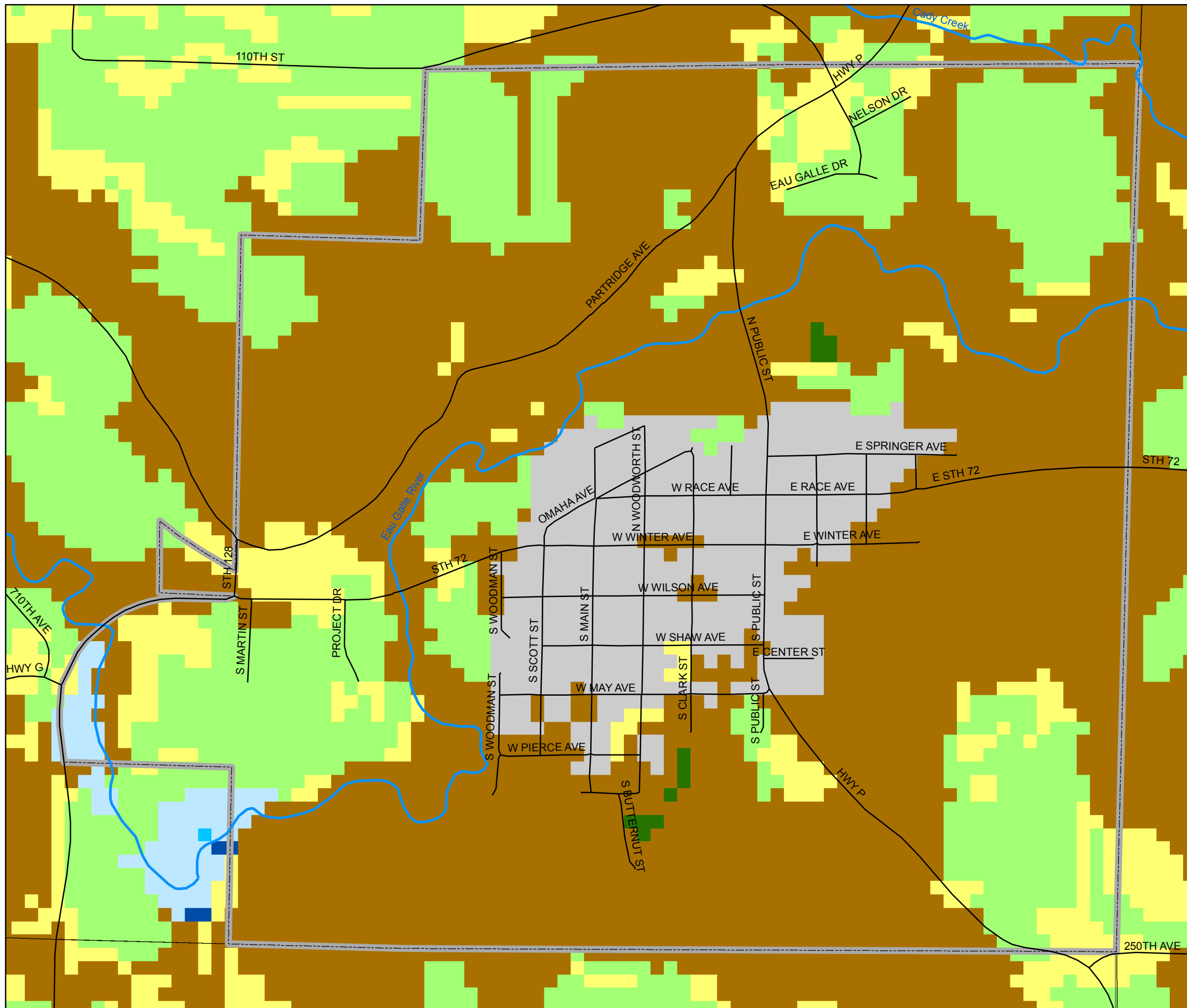


Village of Elmwood

Existing Land Cover

-  Village of Elmwood
- Land Cover**
-  Urban/Developed
-  Agricultural
-  Grassland
-  Coniferous Forest
-  Deciduous Forest
-  Mixed Forest
-  Open Water
-  Wetland
-  Forested Wetland
-  Barren
-  Shrubland



Stevens
ENGINEERS · PLANNERS · SURVEYORS

2211 O'NEIL ROAD
HUDSON, WISCONSIN
WWW.STEVENSENGINEERS.COM
715-386-5819
715-386-5879 FAX
October 2009
Source: WDNR, Pierce County