











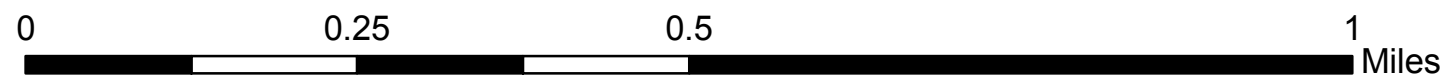
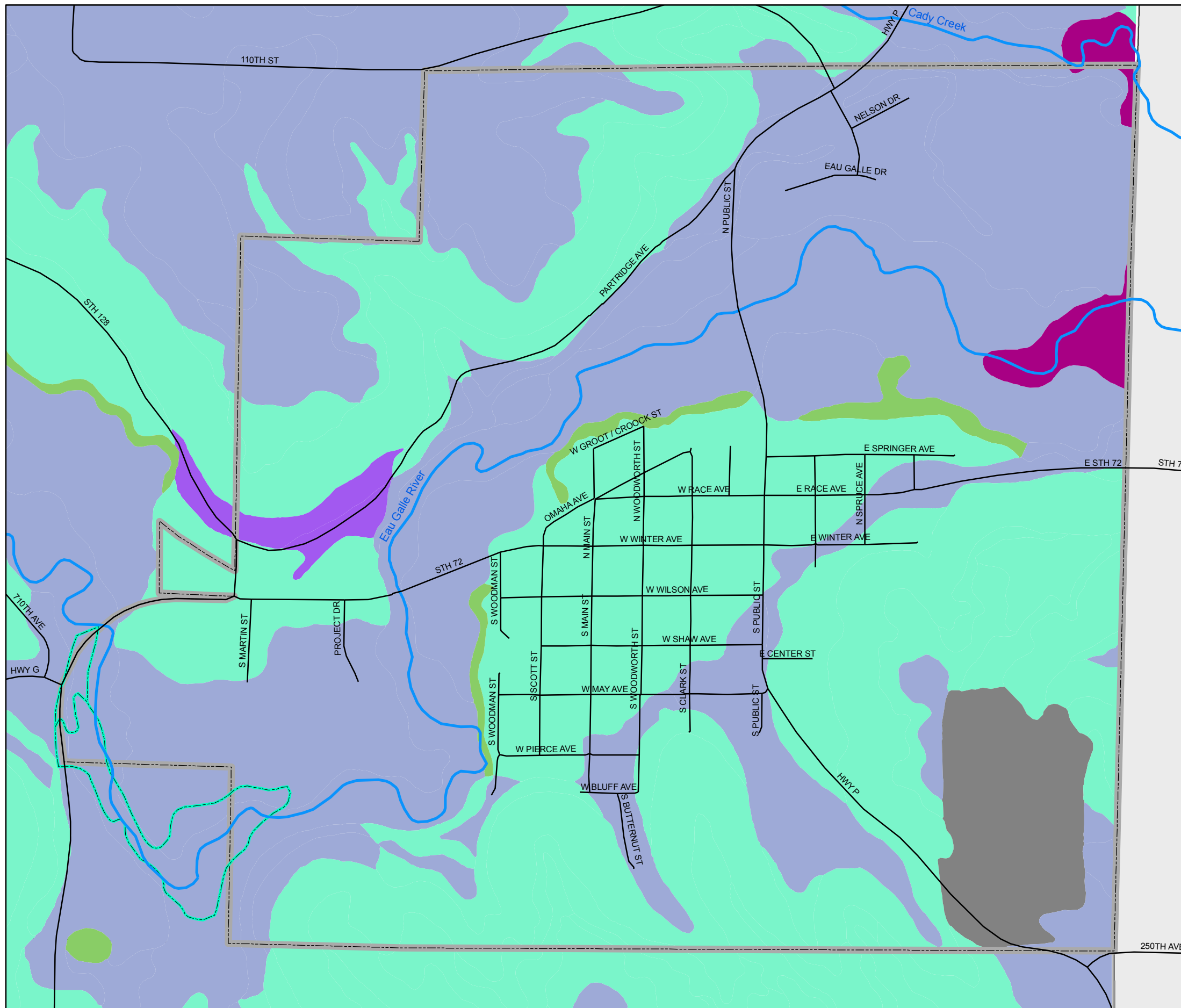
# Village of Elmwood

## Drainage Class

-  Village of Elmwood
-  Dunn County
-  Wetlands
- Drainage Class**
-  Excessively drained
-  Somewhat excessively drained
-  Well drained
-  Moderately well drained
-  Somewhat poorly drained
-  Poorly drained
-  No Data

The natural drainage class is a group of soils defined as having a specific range in relative wetness under natural conditions as it pertains to wetness due to a water table under conditions similar to those under which the soil is developed.

**NOTE:**  
The data used to create this map are derived from generalized statewide information at small scales, and cannot be used for any site-specific purposes or analysis.



**Stevens**  
ENGINEERS · PLANNERS · SURVEYORS

2211 ONEIL ROAD  
HUDSON, WISCONSIN

[WWW.STEVENSENGINEERS.COM](http://WWW.STEVENSENGINEERS.COM)

715-386-5819  
715-386-5879 FAX

October 2009  
Source: NRCS, Pierce County